

Data Source:
Base Data - GIS Services Division




City of Dallas GIS Map Disclaimer: The accuracy of this data within this map is not to be taken / used as data produced by a Registered Professional Land Surveyor for the State of Texas.* This product is for informational purposes and may not have been prepared for or be suitable for legal, engineering, or surveying purposes. It does not represent an on-the-ground survey and represents only the approximate relative location of property boundaries. The City of Dallas makes no representation of any kind, including, but not limited to, warranties of merchantability or fitness for a particular purpose or use, nor are any such warranties to be implied with respect to the accuracy information/data presented on this map. Transfer, copies and/or use of information in this map without the presentation of this disclaimer is prohibited. City of Dallas GIS* State of Texas: H.B. 1147 (W. Smith) - 05/27/2011, Effective on 09/01/2011

City of Dallas 2011



Date: Monday, November 21, 2011 9:41:54 AM
Project Name: 2011SmCityLimit
File Location: U:\Static Maps\MXD\2011SmCityLimit.mxd
Prepared By: Kevin S. Burns
Property of: City of Dallas Enterprise GIS for illustrative purposes only.

Legend

-  Highways
-  Major Roads
-  Dallas City Limits

