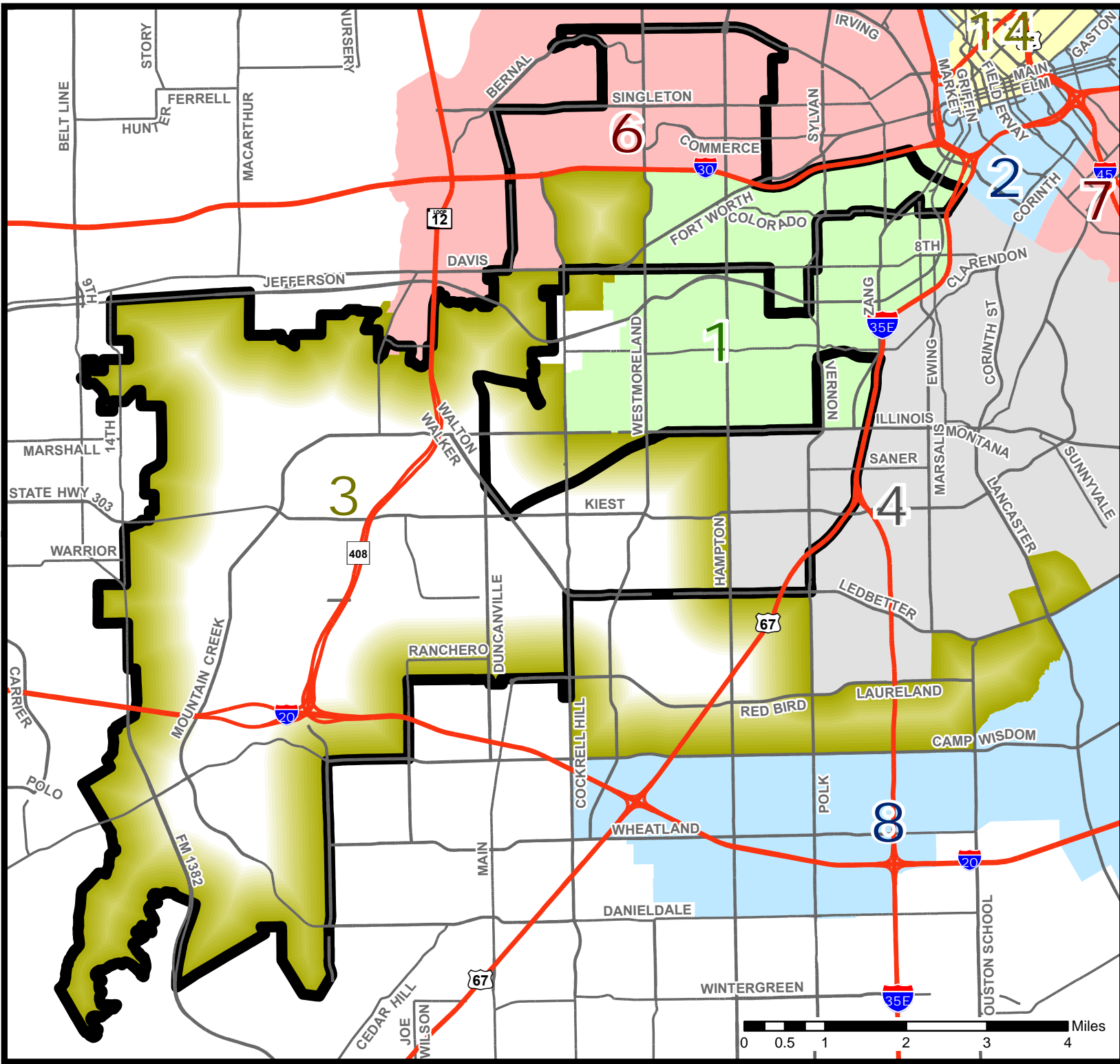


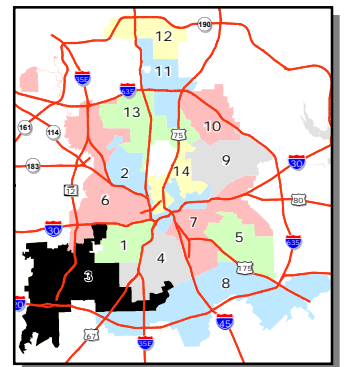
Comparison Maps
 City of Dallas
 Council Maps
 (Redistricting) 2011
 vs. City of Dallas
 Council Maps 2001
District 3



Legend


- | | | | |
|--|------------|--|-------------|
| | District 1 | | District 8 |
| | District 2 | | District 9 |
| | District 3 | | District 10 |
| | District 4 | | District 11 |
| | District 5 | | District 12 |
| | District 6 | | District 13 |
| | District 7 | | District 14 |

- Major Roads
- Freeways
- Corresponding 2001 Adopted Council District



Data Source:
 Roads, Council Districts - City of Dallas Enterprise GIS
 *Council Districts adopted 2011

City of Dallas GIS Map Disclaimer:
 The accuracy of this data within this map is not to be taken / used as data produced by a Registered Professional Land Surveyor for the State of Texas. This product is for informational purposes and may not have been prepared for or be suitable for legal, engineering, or surveying purposes. It does not represent an on-the-ground survey and represents only the approximate relative location of property boundaries. The City of Dallas makes no representation of any kind, including, but not limited to, warranties of merchantability or fitness for a particular purpose or use, nor are any such warranties to be implied with respect to the accuracy information/data presented on this map. Transfer, copies and/or use of information in this map without the presentation of this disclaimer is prohibited. City of Dallas GIS* State of Texas: H.B. 1147 (W. Smith) - 05/27/2011, Effective on 09/01/2011



Monday, January 23, 2012 10:40:11 AM
 File Location: \\GIS\Map\2011\2011_Council_Districts\2011_Council_Districts\Compare\CompareProj\Map3.mxd
 Prepared By: Kevin S. Burns
 Property of City of Dallas GIS Services
 For illustrative purposes only.

